

Coming this Spring...

CANOE ATLAS of the LITTLE NORTH

by Jonathan Berger
and Thomas Terry


This remarkable atlas, in an oversize format, is a landmark publication—the result of five decades of travel, research and documentation. Its first section provides an overview of the region's geography, the nature of its canoe routes, and the influence of natural and cultural history on those routes. Its second, larger section features annotated versions of 50 topographic maps derived from the well-known Canadian National Topographic System and constructed in digital form by the Geographic Information Science Center at the University of California, Berkeley. Annotations include points of interest, portages, rapids and difficult passages.

It is sure to be treasured by canoeists everywhere and by anyone fascinated by the history of the North.

\$95.00
SHIPPING
INCLUDED*

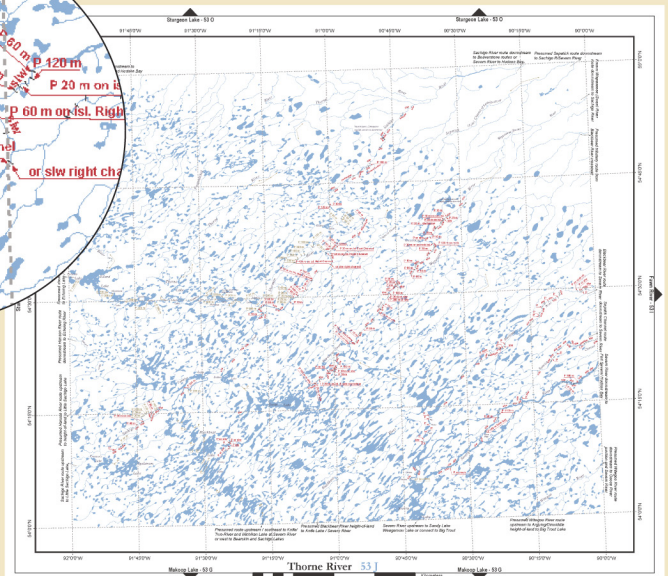
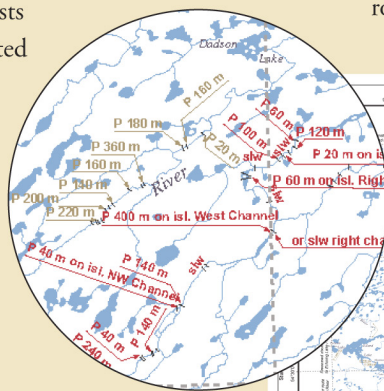
To order your copy please contact
FIREFLY BOOKS
phone: Canada 1-800-387-6192
U.S. 1-800-387-5085
email: bkalb@fireflybooks.com
Visa, Mastercard or
American Express accepted.

* Please reference special offer.



LIMITED
QUANTITY –
ORDER NOW!

1-55046-496-5 • 144 pages • hardcover
bibliography • index
1,200 maps and illustrations, plus 50 large
route maps and 8 large supplementary maps



The BOSTON
MILLS PRESS